






Fiesta Wildflower

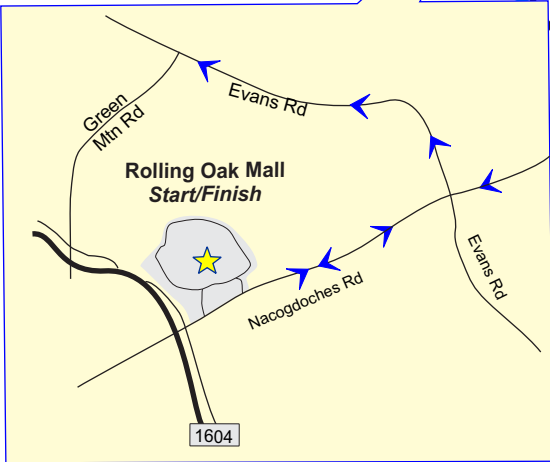
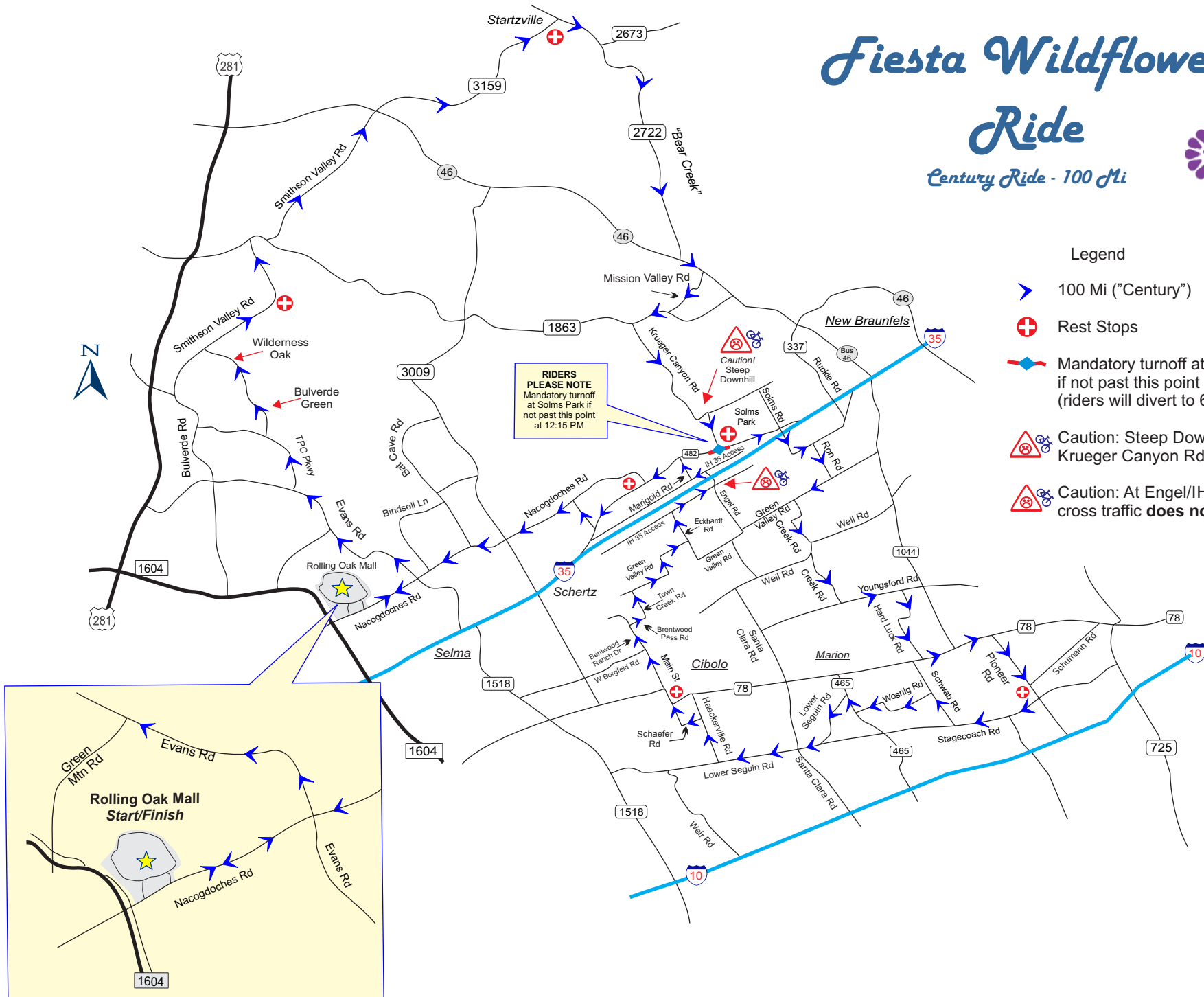
Ride

Century Ride - 100 Mi



Legend

-  100 Mi ("Century")
-  Rest Stops
-  Mandatory turnoff at Solms Park if not past this point at 12:15 PM (riders will divert to 60 mile route)
-  Caution: Steep Downhill at Krueger Canyon Rd
-  Caution: At Engel/IH35 turns cross traffic **does not** stop



Mile	Instructions for 100 Mile Route	For
0.0	Depart Mall from Event Start onto Nacogdoches Rd	1.9 mi
1.9	Turn LEFT onto E Evans Rd	5.8 mi
7.7	Turn RIGHT onto TPC Pkwy	3.1 mi
9.8	Turn RIGHT onto Bulverde Green	1.4 mi
11.3	Turn LEFT onto Wilderness Oak	1.2 mi
12.5	Turn RIGHT onto Bulverde Rd	0.4 mi
12.9	When Bulverde Rd turns Left keep STRAIGHT onto Smithson Valley Rd	5.8 mi
(Note: REST STOP located at Fry Roofing - approx. 16 mi. distance)		
18.7	Turn RIGHT onto FM-1863	0.6 mi
19.3	Turn LEFT onto Smithson Valley Rd	5.1 mi
24.4	Cross TX Hwy 46 at light, Keep STRAIGHT onto FM-3159 (Road name changes)	6.4 mi
30.8	Bear RIGHT onto FM-2673	1.3 mi
(Note: REST STOP located at Keller Williams Realty - approx. 30.8 mi. distance)		
32.1	Keep RIGHT onto FM-2722	7.8 mi
39.9	Turn LEFT onto TX-46	1.0 mi
40.9	Turn RIGHT onto Mission Valley Rd	1.8 mi
42.7	Turn RIGHT onto FM-1863 (Caution – traffic is fast on 1863)	1.0 mi
43.7	Turn LEFT onto Krueger Canyon Rd (Caution – traffic is fast on 1863)	3.6 mi
47.3	After steep downhill, Turn RIGHT to stay on Krueger Canyon	0.6 mi
47.9	Turn LEFT onto FM-482 - rest stop is 0.1 on left @ Solms	1.2 mi
(Note: REST STOP approx. 0.1 mi. on LEFT at Solms Park) PLEASE NOTE: Mandatory Time Check: please depart Solms Park by 12:15 or you will be diverted to the 60 mi course		
49.1	Turn RIGHT onto S Solms Rd	0.6 mi
49.7	Road name changes to Morningside Dr when the road bears to the LEFT	0.9 mi
50.6	Turn RIGHT onto Ron Rd	1.2 mi
51.8	Turn RIGHT onto Green Valley Rd	0.8 mi
52.7	Turn LEFT onto Creek Rd	3.5 mi
56.1	Turn LEFT onto Youngsford Rd	0.9 mi
57.1	Turn RIGHT onto Hard Luck Rd	2.2 mi
59.2	Turn LEFT onto FM-78	1.1 mi
60.3	Turn RIGHT onto Pioneer Rd	2.1 mi
(Note: REST STOP at approx. 62.3 mi. distance)		
62.5	Turn RIGHT onto Stagecoach Rd	2.0 mi
64.5	Turn RIGHT onto Schwab Rd	0.9 mi
65.4	Turn LEFT onto Wosnig Rd	1.7 mi
67.1	Turn RIGHT onto FM 465	0.3 mi
67.4	Turn LEFT onto Lower Seguin Rd	4.6 mi
72.0	Turn RIGHT onto Haeckerville Rd	1.8 mi
73.8	Turn LEFT onto Schaefer Rd	0.5 mi
74.3	Turn RIGHT onto Main Street	1.6 mi
(Note: REST STOP located at Cibolo City Hall - approx. 74.7 mi. distance)		
76.0	Continue STRAIGHT (crossing Borgfeld Rd) onto Bentwood Ranch Dr	0.6 mi
76.6	Turn RIGHT onto Bretwood Pass Rd	0.2 mi
76.8	Turn LEFT onto Town Creek Rd	0.7 mi
77.5	Turn RIGHT onto Green Valley Rd	4.6 mi
82.1	Turn LEFT onto Eckhardt Rd	1.2 mi
83.3	Turn RIGHT onto IH 35 Access Rd	1.1 mi
(Note: please use CAUTION when approaching Engel/IH35 - cross traffic does not stop)		
84.4	Turn LEFT onto Engel Rd (pass under IH 35)	120 yds
84.4	Turn LEFT onto IH 35 Access Rd	0.1 mi
84.5	Turn RIGHT onto Marigold Rd	0.7 mi
85.2	Turn LEFT onto FM-482	4.3 mi
(Note: REST STOP located at John Paul HS - approx. 87.5 mi. distance)		
89.5	Turn RIGHT onto FM-2252	1.1 mi
90.6	Turn LEFT onto FM-2252 (Road now called Old Nacogdoches Rd)	6.3 mi
96.4	Arrive at Mall & Finish Line	