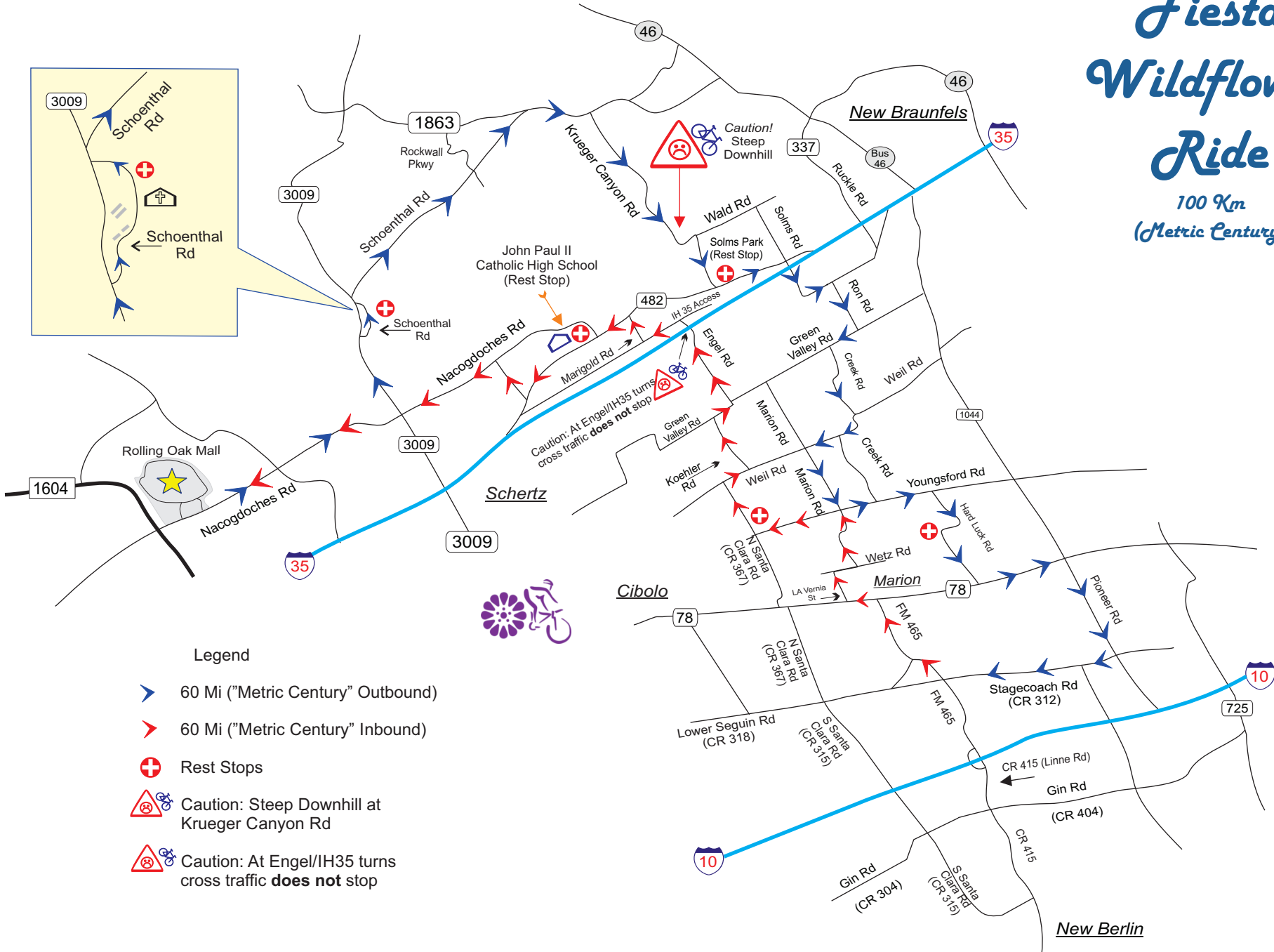







Fiesta Wildflower Ride

100 Km
(Metric Century)

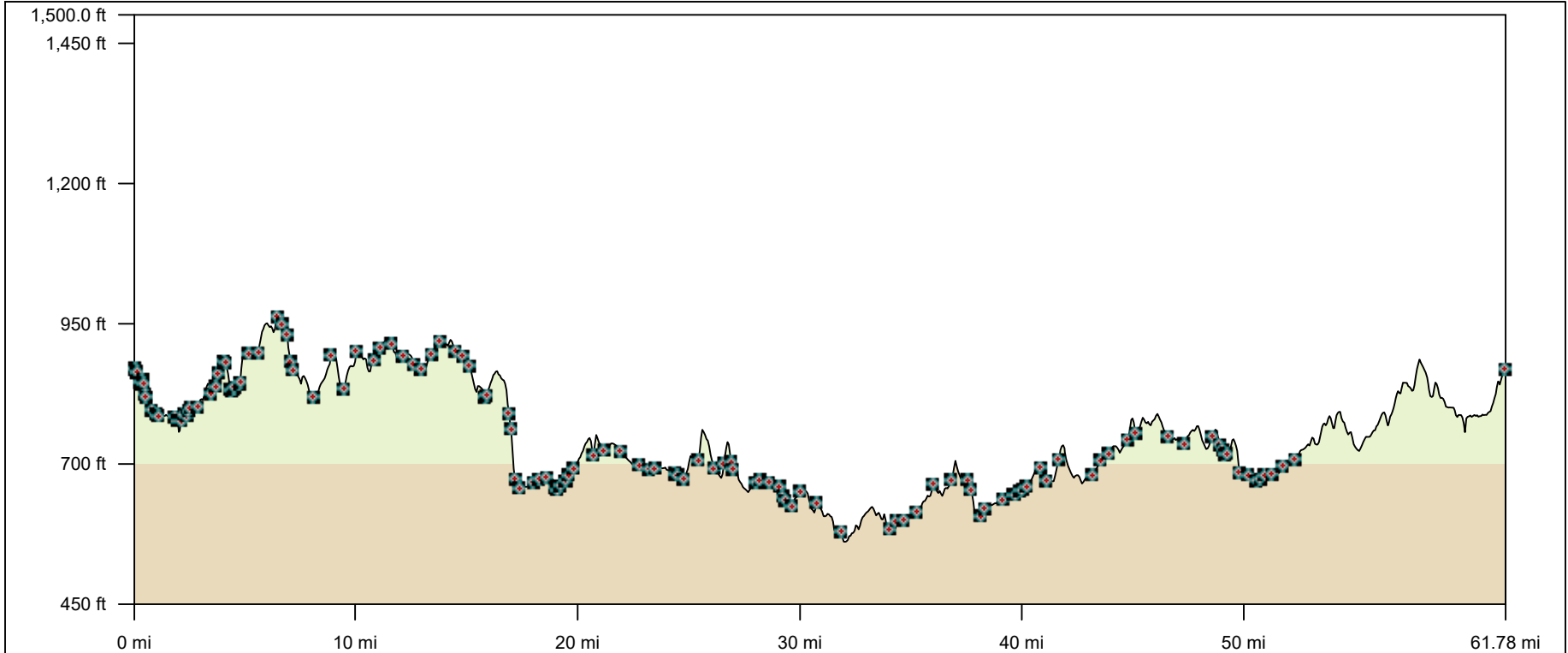


Legend

-  60 Mi ("Metric Century" Outbound)
-  60 Mi ("Metric Century" Inbound)
-  Rest Stops
-  Caution: Steep Downhill at Krueger Canyon Rd
-  Caution: At Engel/IH35 turns cross traffic **does not** stop



Mile	Instructions for 60 Mile Route	For
0.0	Depart Mall from Event Start onto Nacogdoches Rd (FM-2252)	4.6 mi
4.6	Turn LEFT onto FM-3009	1.7 mi
6.3	Turn RIGHT onto Schoenthal Rd	0.8 mi
(6.6)	<i>Rest Stop (Schoenthal Rd North)</i>	
7.1	Turn RIGHT onto FM-3009	0.1 mi
7.2	Turn RIGHT onto Schoenthal Rd North	5.0 mi
12.2	Turn RIGHT onto FM-1863	1.6 mi
13.8	Bear RIGHT onto Krueger Canyon Rd	3.7 mi
<i>Caution: Steep Downhill at approximately mi 16.8 – Please Take Care!</i>		
17.5	After steep downhill, Turn RIGHT to stay on Krueger Canyon	0.6 mi
18.1	Turn LEFT onto FM-482	1.2 mi
(18.3)	<i>(Turn LEFT (North) onto Rusch Ln for REST STOP at Solms Park)</i>	
19.3	Turn RIGHT onto S Solms Rd	0.6 mi
19.9	Road name changes to Morningside Dr (Road bears to left)	0.9 mi
20.8	Turn RIGHT onto Ron Rd	1.2 mi
22.0	Turn RIGHT onto Green Valley Rd	0.9 mi
22.9	Turn LEFT onto Creek Rd	2.0 mi
24.9	Turn RIGHT onto Weil Rd	0.6 mi
25.5	Turn LEFT onto Marion Rd	3.3 mi
27.1	Turn LEFT onto Youngsford Rd	1.6 mi
28.7	Turn RIGHT Hard Luck Rd	2.2 mi
30.4	<i>Rest Stop on Hard Luck Rd (Near Bar H Lane)</i>	
30.9	Turn LEFT (East) onto FM-78 (Caution – heavy traffic)	1.1 mi
32.0	Turn RIGHT onto Pioneer Rd	2.1 mi
34.1	Turn RIGHT onto Stagecoach Rd	1.0 mi
37.7	Turn RIGHT onto FM-465	2.0 mi
39.7	In Marion - Turn LEFT onto FM-78 (W San Antonio St)	0.1 mi
39.8	Turn RIGHT onto La Vernia St	0.2 mi
40.1	Turn RIGHT onto W Wetz St	0.1 mi
40.2	Turn LEFT onto Marion Rd	4.8 mi
41.8	Turn LEFT onto Youngsford Rd	1.6 mi
43.4	Turn RIGHT onto N Santa Clara Rd	0.3 mi
43.8	<i>Rest Stop at Santa Clara City Hall</i>	
45.0	Turn RIGHT onto Weil Rd	0.4 mi
45.4	Turn LEFT onto Koehler Rd	1.4 mi
46.8	Turn RIGHT onto Green Vally Rd	0.8 mi
47.6	Bear LEFT onto Engel Rd	
<i>(Note: please use CAUTION when approaching and using IH35 underpass)</i>		
49.4	Cross under IH35 - Turn LEFT onto IH 35 Access Rd	0.2 mi
49.6	Turn RIGHT onto Marigold Rd	0.7 mi
50.3	Turn LEFT onto FM-482	4.4 mi
(52.4)	<i>Rest Stop (John Paul II Catholic High School)</i>	
54.7	Turn RIGHT onto FM-2252	1.1 mi
55.8	Turn LEFT onto FM-2252 (Road now called Old Nacogdoches Rd)	6.4 mi
62.2	<i>Arrive at Mall & Finish Line</i>	



Lin Dist: 61.8 mi	Terr Dist: 61.8 mi	Elev Gain: 0 ft	Avg Grade: 1
Climb Elev: 2,482.2 ft	Desc Elev: 2,482.2 ft	Max. Elev: 962.9 ft	Min. Elev: 561.1 ft
Climb Dist: 32.1 mi	Desc Dist: 29.1 mi		

Data use subject to license.

© DeLorme. Topo North America™ 10.

www.delorme.com