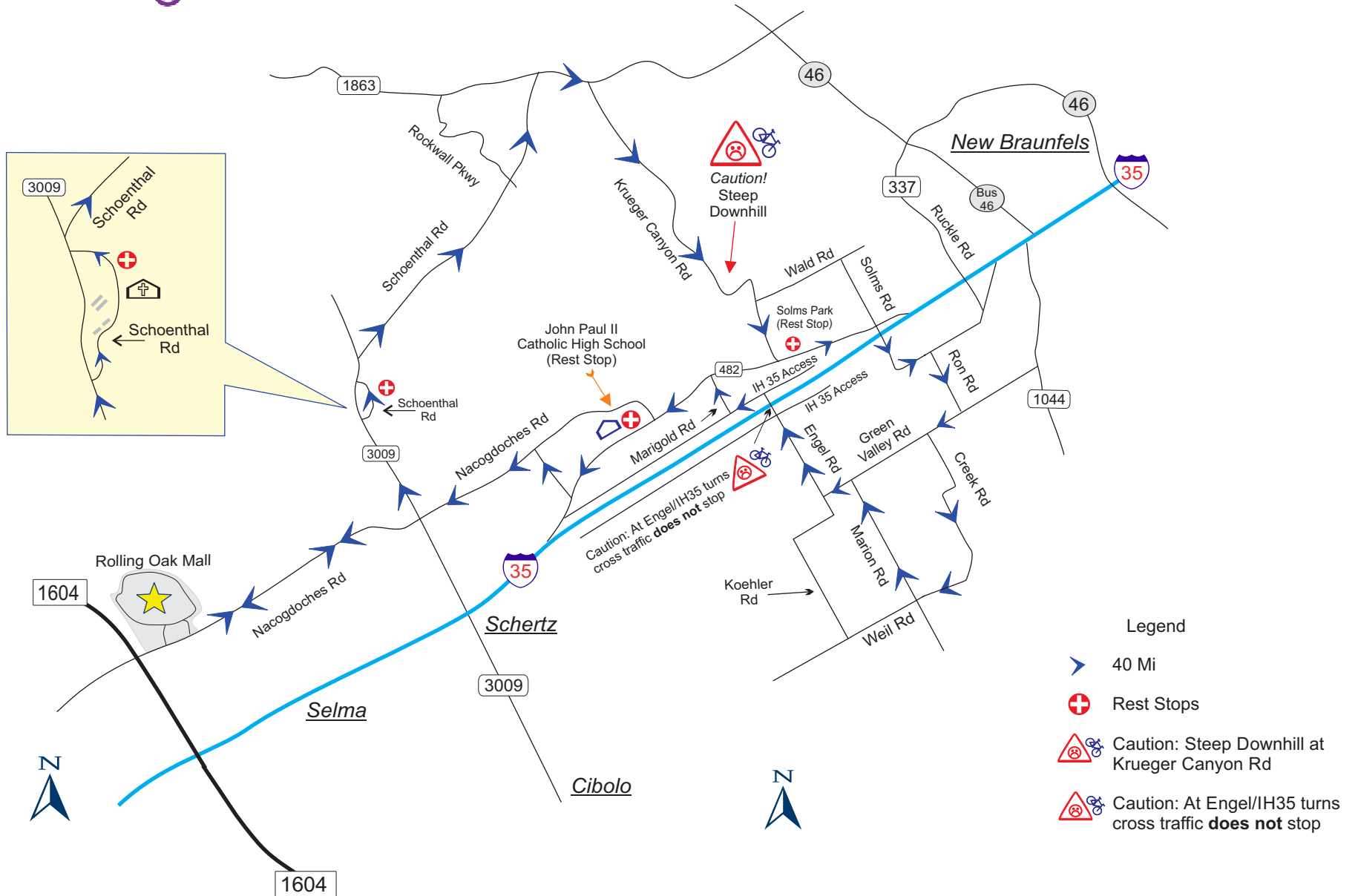






Fiesta Wildflower Ride

40 Mi



Legend

-  40 Mi
-  Rest Stops
-  Caution: Steep Downhill at Krueger Canyon Rd
-  Caution: At Engel/IH35 turns cross traffic **does not stop**

Mile	Instructions for 40 Mile Route	For
0.0	Depart Mall from Event Start onto Nacogdoches Rd	4.6 mi
4.6	Turn LEFT onto FM-3009	1.7 mi
6.3	Turn RIGHT onto Schoenthal Rd	0.8 mi
(6.6)	<i>Rest Stop (Schoenthal Rd North)</i>	
7.1	Turn RIGHT onto FM-3009	0.1 mi
7.2	Turn RIGHT onto Schoenthal Rd North	5.0 mi
12.2	Turn RIGHT onto FM-1863	1.6 mi
13.8	RIGHT onto Krueger Canyon Rd	3.7 mi
<i>Caution: Steep Downhill at approximately mi 16.8 – Please Take Care!</i>		
17.5	After steep downhill, Turn RIGHT to stay on Krueger Canyon	0.6
18.1	Turn LEFT onto FM-482	1.2 mi
(18.2)	<i>(Turn LEFT (North) onto Rusch Ln for REST STOP at Solms Park)</i>	
19.3	Turn RIGHT onto S Solms Rd	0.6 mi
19.9	Road name changes to Morningside Dr	0.9 mi
20.8	Turn RIGHT onto Ron Rd	1.2 mi
22.0	Turn RIGHT onto Green Valley Rd	0.8 mi
22.9	Turn LEFT onto Creek Rd	2.0 mi
24.9	Turn RIGHT onto Weil Rd	0.7 mi
25.5	Turn RIGHT onto Marion Rd	1.5 mi
27.1	Bear LEFT onto Green Valley Rd	0.2 mi
27.3	Turn RIGHT (North) onto Engel Rd	1.7 mi
<i>(Note: please use CAUTION when approaching Engel/IH35 - cross traffic does not stop)</i>		
29.0	Cross under IH35 - Turn LEFT onto IH 35 Access Rd	0.2 mi
29.2	Turn RIGHT onto Marigold Rd	0.7 mi
29.9	Turn LEFT onto FM-482	4.3 mi
(31.7)	<i>Rest Stop (John Paul II Catholic High School)</i>	
34.2	Turn RIGHT onto FM-2252	1.1 mi
35.3	Turn LEFT onto FM-2252 (Road now called Old Nacogdoches Rd)	6.4
41.7	Arrive at Mall & Finish Line	----

