



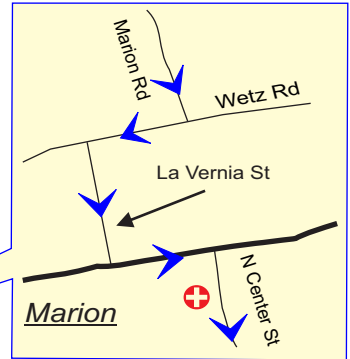
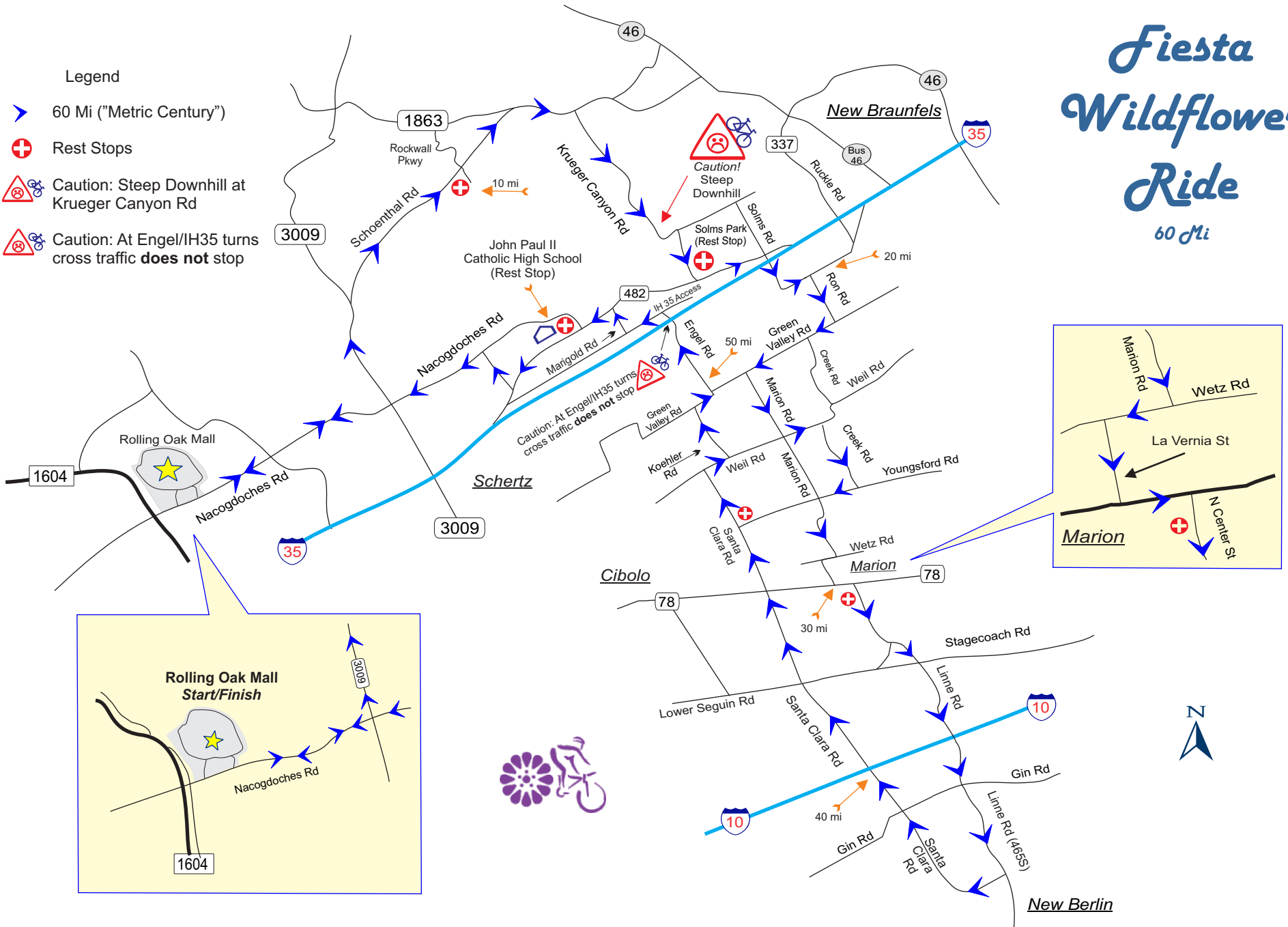


# Fiesta Wildflower Ride

60 Mi

## Legend

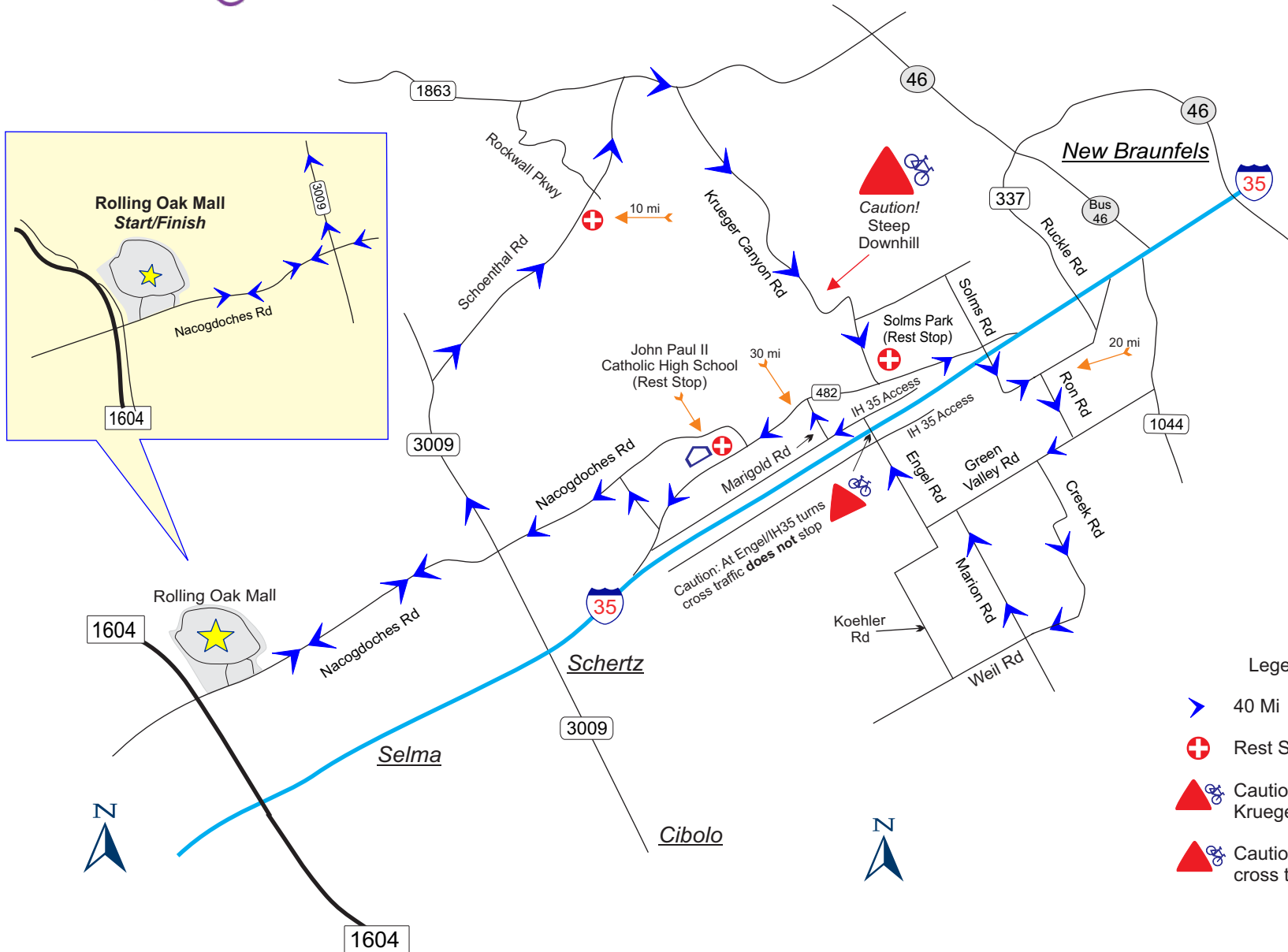
-  60 Mi ("Metric Century")
-  Rest Stops
-  Caution: Steep Downhill at Krueger Canyon Rd
-  Caution: At Engel/IH35 turns cross traffic **does not** stop



Mile	Instructions for 60 Mile Route	For
0.0	Depart Mall from Event Start onto Nacogdoches Rd	4.6 mi
4.6	Turn LEFT onto FM-3009	2.4 mi
7.0	Turn RIGHT onto Schoenthal Rd	4.9 mi
11.9	Turn RIGHT onto FM-1863	1.6 mi
13.6	Bear RIGHT onto Krueger Canyon Rd	3.6 mi
<i>Caution: Steep Downhill at approximately mi 19.2 – Please Take Care!</i>		
17.2	After steep downhill, Turn RIGHT to stay on Krueger Canyon	0.6 mi
17.8	Turn LEFT onto FM-482	1.2 mi
(18.0)	<i>(Turn LEFT (North) onto Rusch Ln for REST STOP at Solms Park)</i>	
19.0	Turn RIGHT onto S Solms Rd	0.6 mi
19.6	Road name changes to Morningside Dr	0.9 mi
20.5	Turn RIGHT onto Ron Rd	1.3 mi
21.8	Turn RIGHT onto Green Valley Rd	1.9 mi
23.7	Turn LEFT Marion Rd	1.5 mi
25.2	Turn LEFT onto Weil Rd	0.6 mi
25.8	Turn RIGHT onto Creek Rd	1.5 mi
27.3	Turn RIGHT onto Youngsford Rd	0.7 mi
28.0	Turn LEFT onto Marion Rd	1.6 mi
29.7	Turn RIGHT onto W Wetz St	0.1 mi
29.8	Turn LEFT onto La Vernia St	0.2 mi
30.0	Turn LEFT onto FM-78	0.1 mi
30.1	Turn RIGHT onto S Center St (FM-465)	3.7 mi
33.8	<i>Stay on FM-465 (Linne Rd) – Pass OVER IH10</i>	<i>3.1 mi</i>
36.9	Turn RIGHT onto Santa Clara Rd (CR-315)	3.5 mi
40.4	<i>Stay on Santa Clara Rd (CR-315) – Pass OVER IH10</i>	<i>3.8 mi</i>
44.2	Turn LEFT onto FM-78	165 yds
44.3	Turn RIGHT onto N Santa Clara	2.9 mi
47.2	Turn RIGHT onto Weil Rd	0.3 mi
47.5	Turn LEFT onto Koehler Rd	1.5 mi
49.0	Turn RIGHT onto Green Valley Rd	0.9 mi
49.9	After 90 degree left turn, keep STRAIGHT - road changes name to Engel Rd	1.6 mi
<b><i>(Note: please use CAUTION when approaching Engel/IH35 - cross traffic does not stop)</i></b>		
51.5	Cross under IH35 - Turn LEFT onto IH 35 Acess Rd	0.2 mi
51.7	Turn RIGHT onto Marigold Rd	0.7 mi
52.4	Turn LEFT onto FM-482	4.3 mi
56.7	Turn RIGHT onto FM-2252	1.1 mi
57.8	Turn LEFT onto FM-2252 (Road now called Old Nacogdoches Rd)	6.4
64.2	Arrive at Mall & Finish Line	----

# Fiesta Wildflower Ride

40 Mi



- Legend
- 40 Mi
  - Rest Stops
  - Caution: Steep Downhill at Krueger Canyon Rd
  - Caution: At Engel/IH35 turns cross traffic **does not stop**



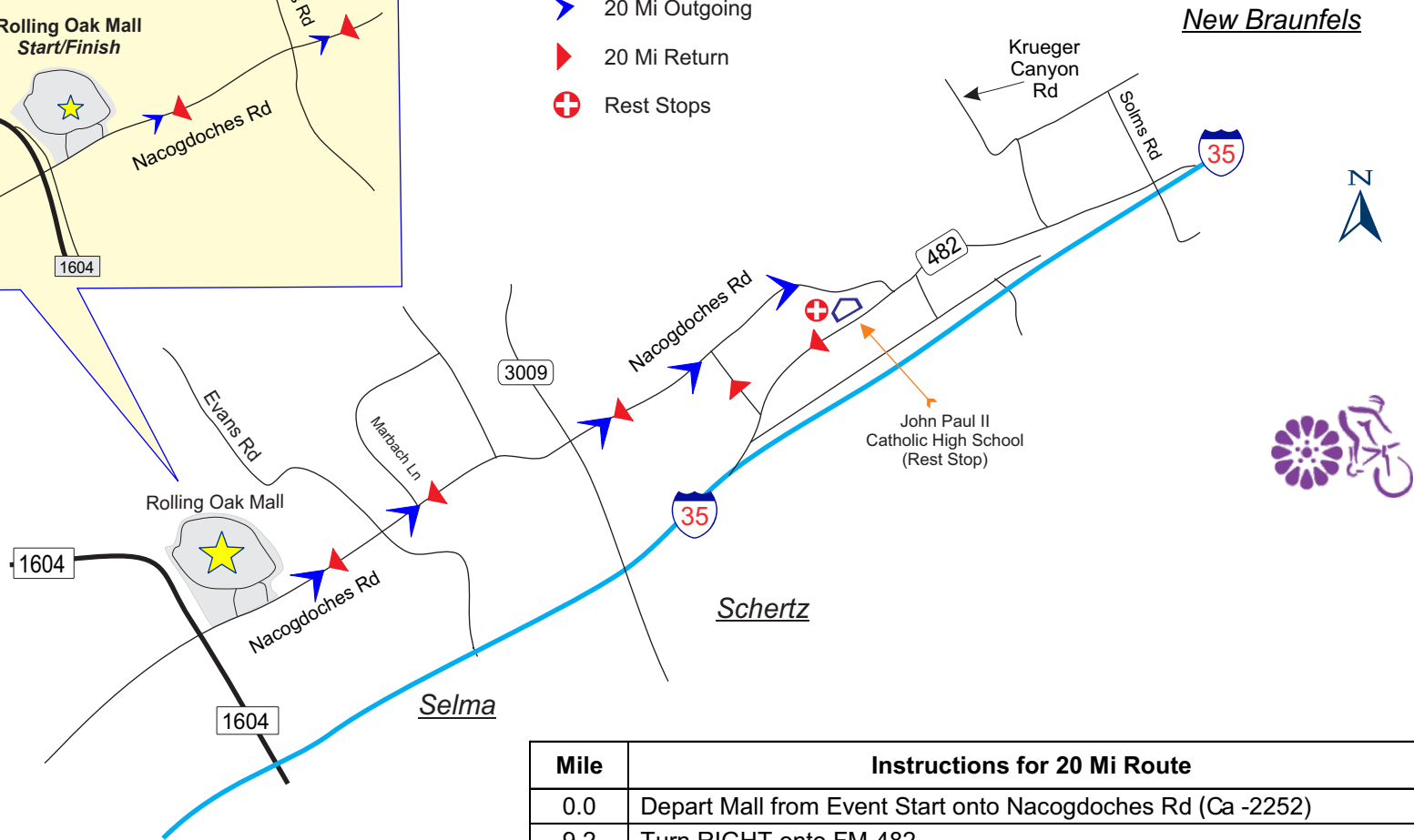
Mile	Instructions for 40 Mile Route	For
0.0	Depart Mall from Event Start onto Nacogdoches Rd	4.6 mi
4.6	Turn LEFT onto FM-3009	2.4 mi
7.0	Turn RIGHT onto Schoenthal Rd	4.9 mi
11.9	Turn RIGHT onto FM -1863	1.6 mi
13.6	Bear RIGHT onto Krueger Canyon Rd	3.6 mi
<i>Caution: Steep Downhill at approximately mi 19.2 – Please Take Care!</i>		
17.2	After steep downhill, Turn RIGHT to stay on Krueger Canyon	0.6 mi
17.8	Turn LEFT onto FM -482	1.2 mi
(18.0)	<i>(Turn LEFT (North) onto Rusch Ln for REST STOP at Solms Park)</i>	
19.0	Turn RIGHT onto S Solms Rd	0.6 mi
19.6	Road name changes to Morningside Dr	0.9 mi
20.5	Turn RIGHT onto Ron Rd	1.3 mi
21.8	Turn RIGHT onto Green Valley Rd	0.8 mi
22.6	Turn LEFT onto Creek Rd	2.0 mi
24.6	Turn RIGHT onto Weil Rd	0.7 mi
25.3	Turn RIGHT onto Marion Rd	1.5 mi
26.8	Bear LEFT onto Green Valley Rd	0.2 mi
27.0	Turn RIGHT (North) onto Engel Rd	1.7 mi
<i>(Note: please use CAUTION when approaching Engel/IH35 - cross traffic does not stop)</i>		
28.7	Cross under IH35 - Turn LEFT onto IH 35 Access Rd	0.2 mi
28.9	Turn RIGHT onto Marigold Rd	0.7 mi
29.6	Turn LEFT onto FM -482	4.3 mi
33.9	Turn RIGHT onto FM -2252	1.1 mi
35.0	Turn LEFT onto FM -2252 (Road now called Old Nacogdoches Rd)	6.4
41.4	Arrive at Mall & Finish Line	----

# Fiesta Wildflower Ride

20 Mi



- Legend
- 20 Mi Outgoing
  - 20 Mi Return
  - Rest Stops



Mile	Instructions for 20 Mi Route	For
0.0	Depart Mall from Event Start onto Nacogdoches Rd (Ca -2252)	9.2 mi
9.2	Turn RIGHT onto FM-482	2.6 mi
(Note: Rest Stop at John Paul II Catholic High School – At approx 9.4 mi)		
11.8	Bear RIGHT onto FM-2252	1.1 mi
12.9	Turn LEFT onto Old Nacogdoches Rd (FM-2252)	6.4 mi
19.3	Arrive at Mall & Finish Line	