

Fiesta Wildflower Rides

Start Location
Retama Park, Selma, TX
(Just northeast of San Antonio)

Parking in Southeast Parking Lot
(Near IH 35 Access Rd:
Follow Parking signs)

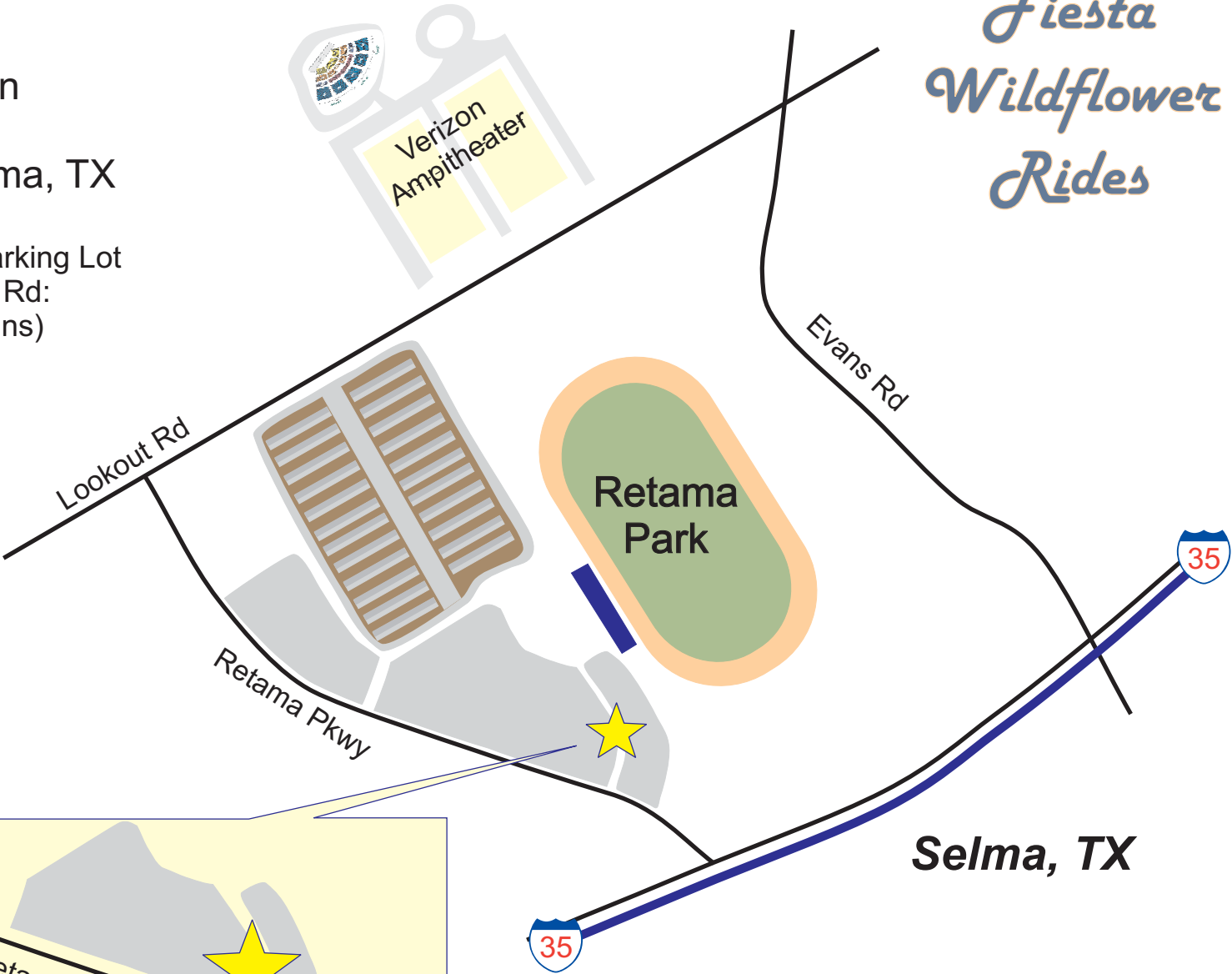
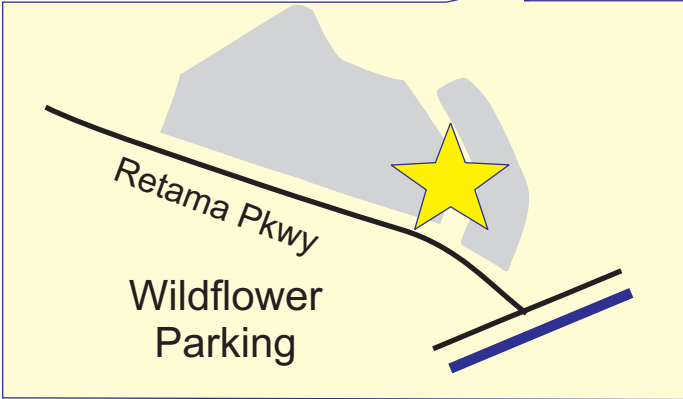


*Fiesta
Wildflower
Rides*

Start Location

Retama Park, Selma, TX

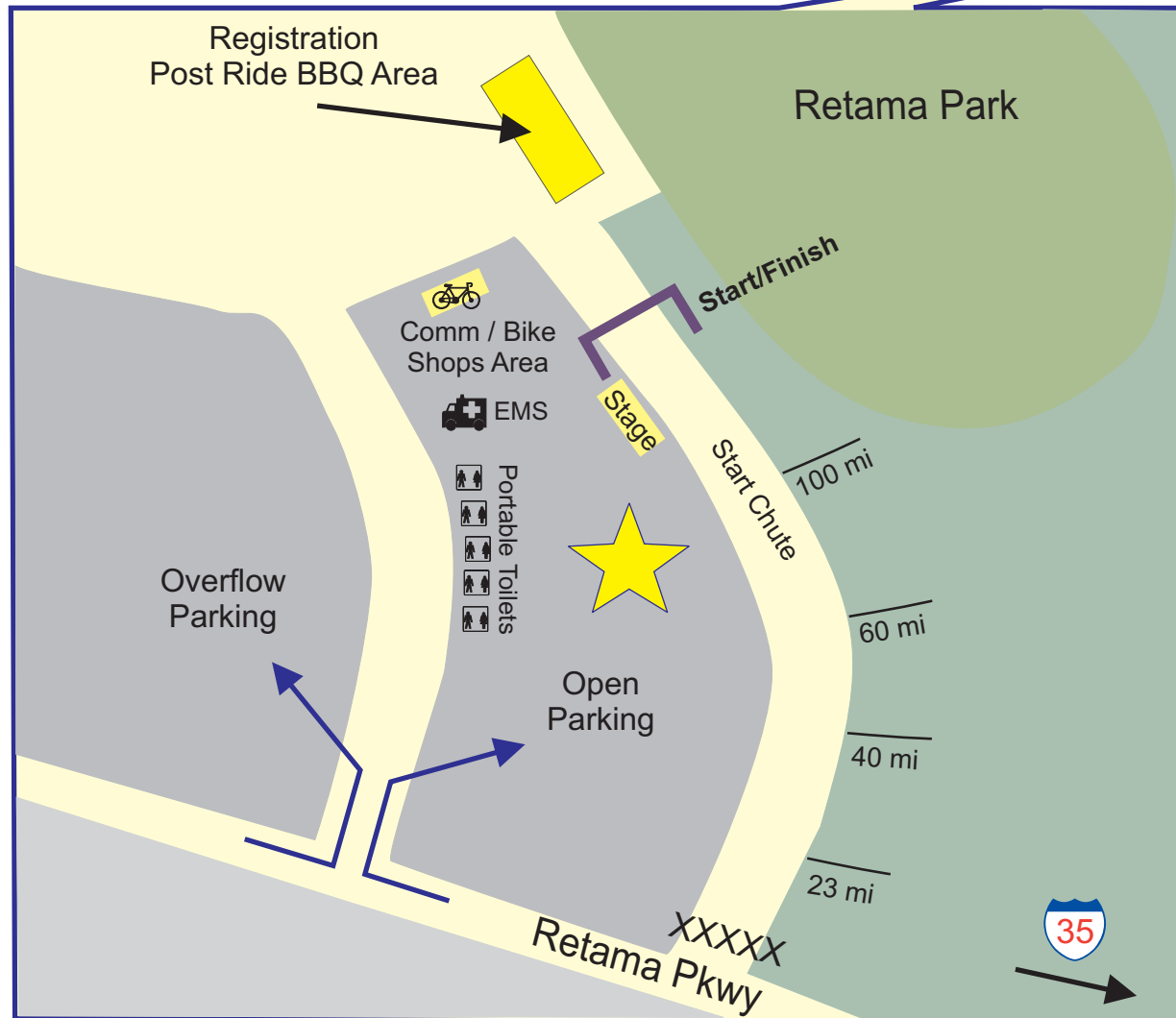
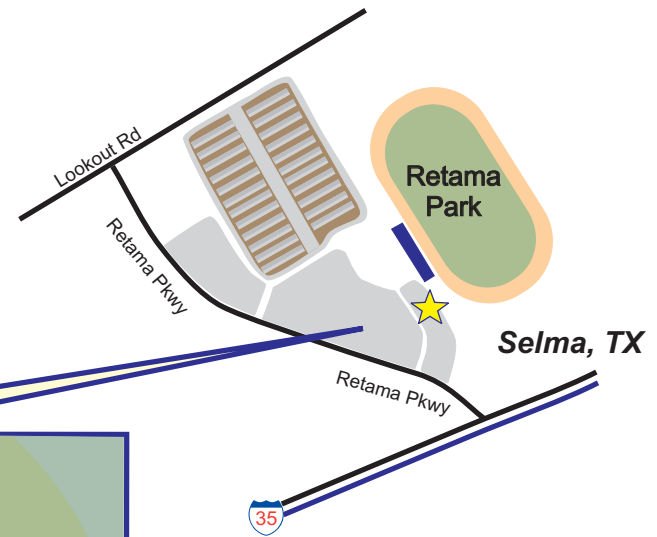
Parking in Southeast Parking Lot
(Near IH 35 Access Rd:
Follow Parking signs)



Selma, TX

Start Location
Retama Park, Selma, TX






Parking in Southeast Parking Lot
(Near IH 35 Access Rd:
Follow Parking signs)

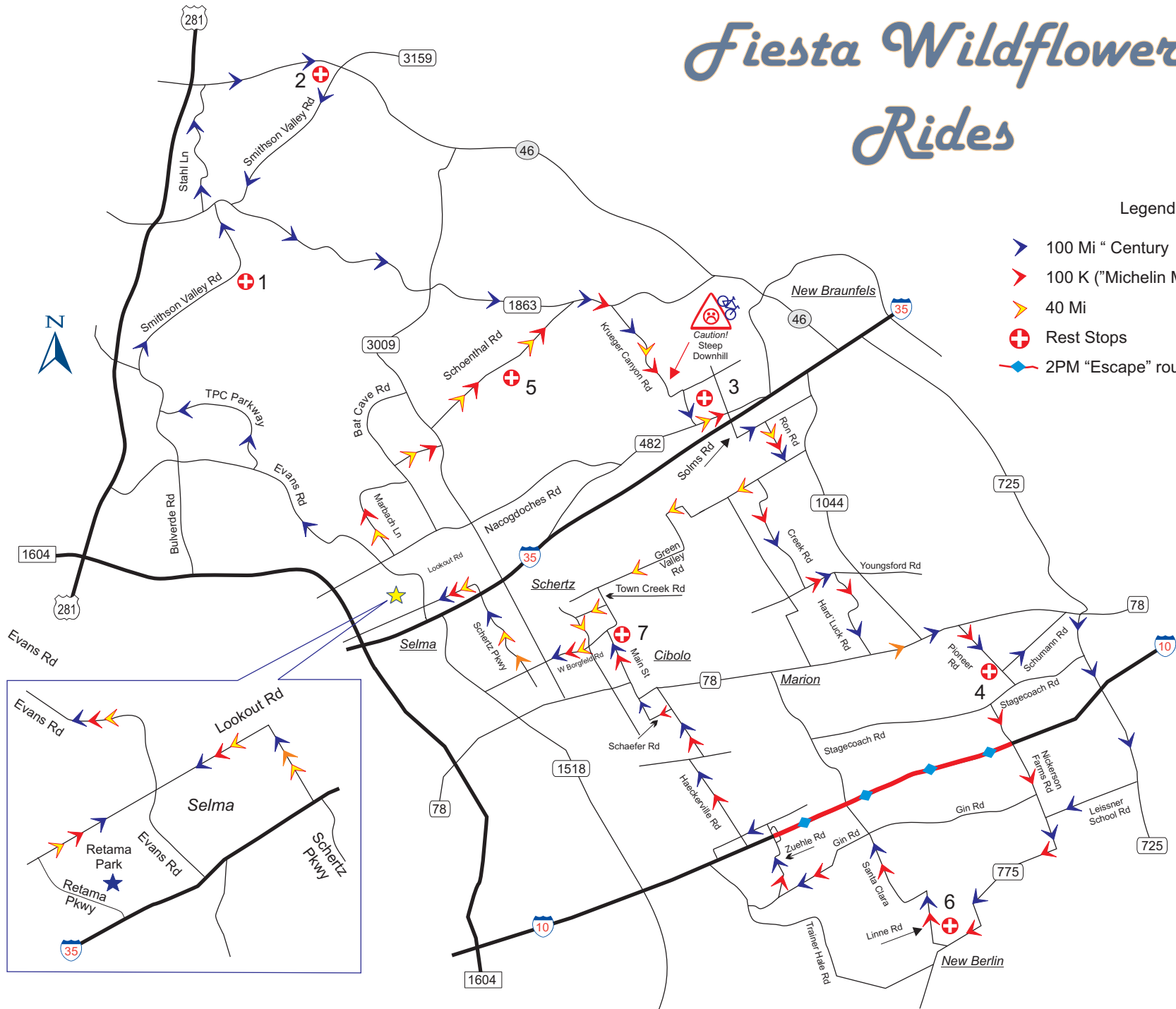


*Fiesta
Wildflower
Rides*

Fiesta Wildflower Rides

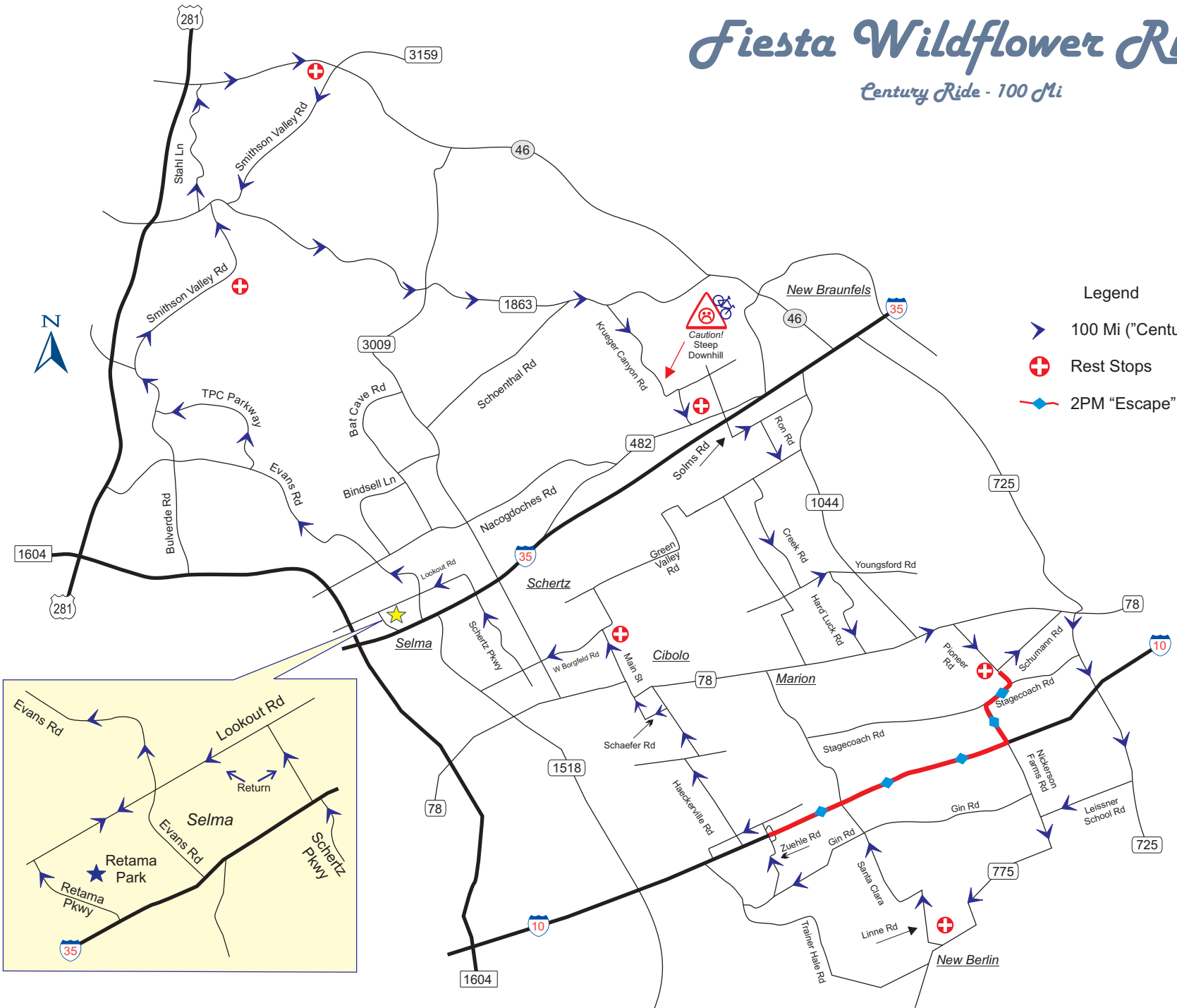
Legend

-  100 Mi "Century"
-  100 K ("Michelin Metric Century")
-  40 Mi
-  Rest Stops
-  2PM "Escape" route






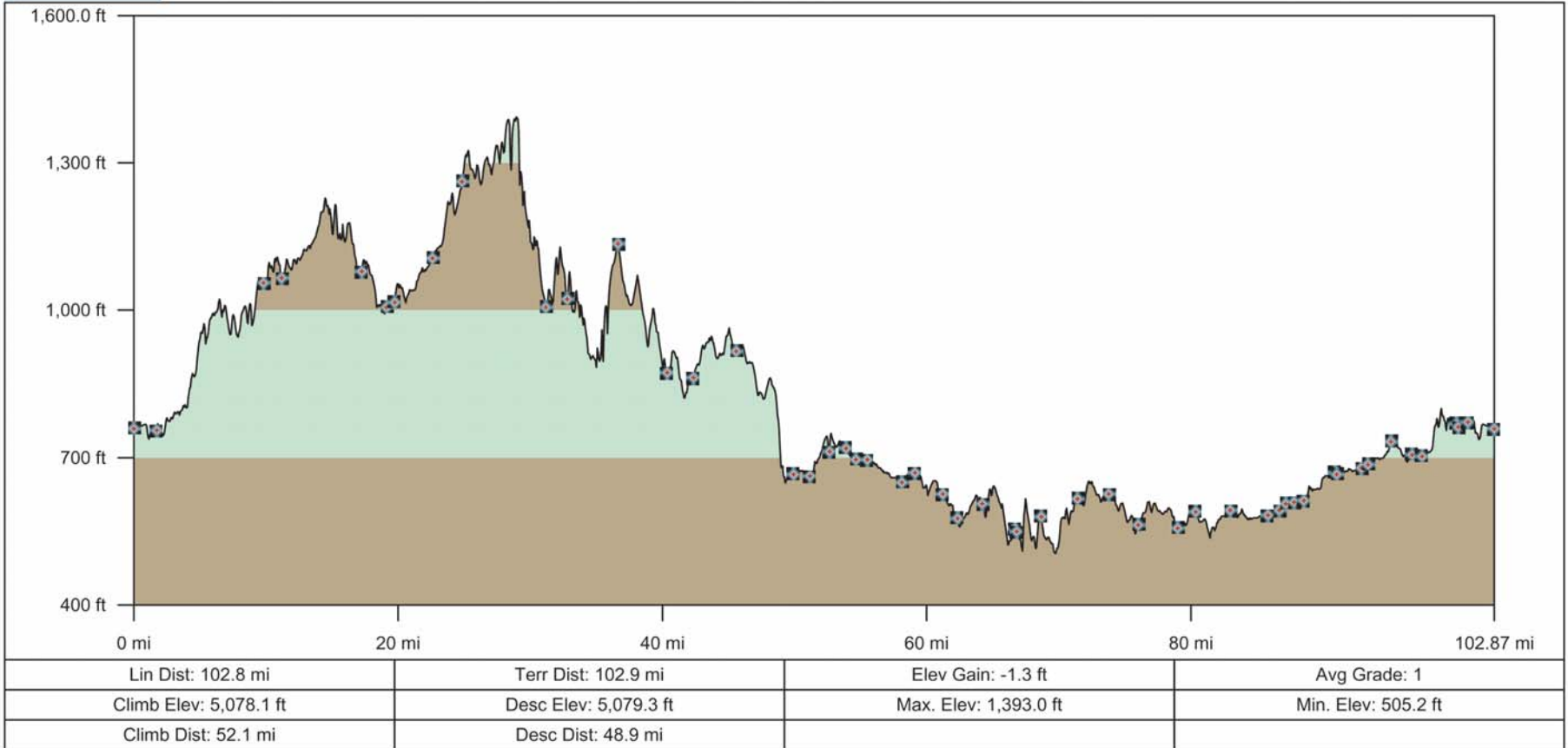
Fiesta Wildflower Ride

Century Ride - 100 Mi



Legend

-  100 Mi ("Century")
-  Rest Stops
-  2PM "Escape" route

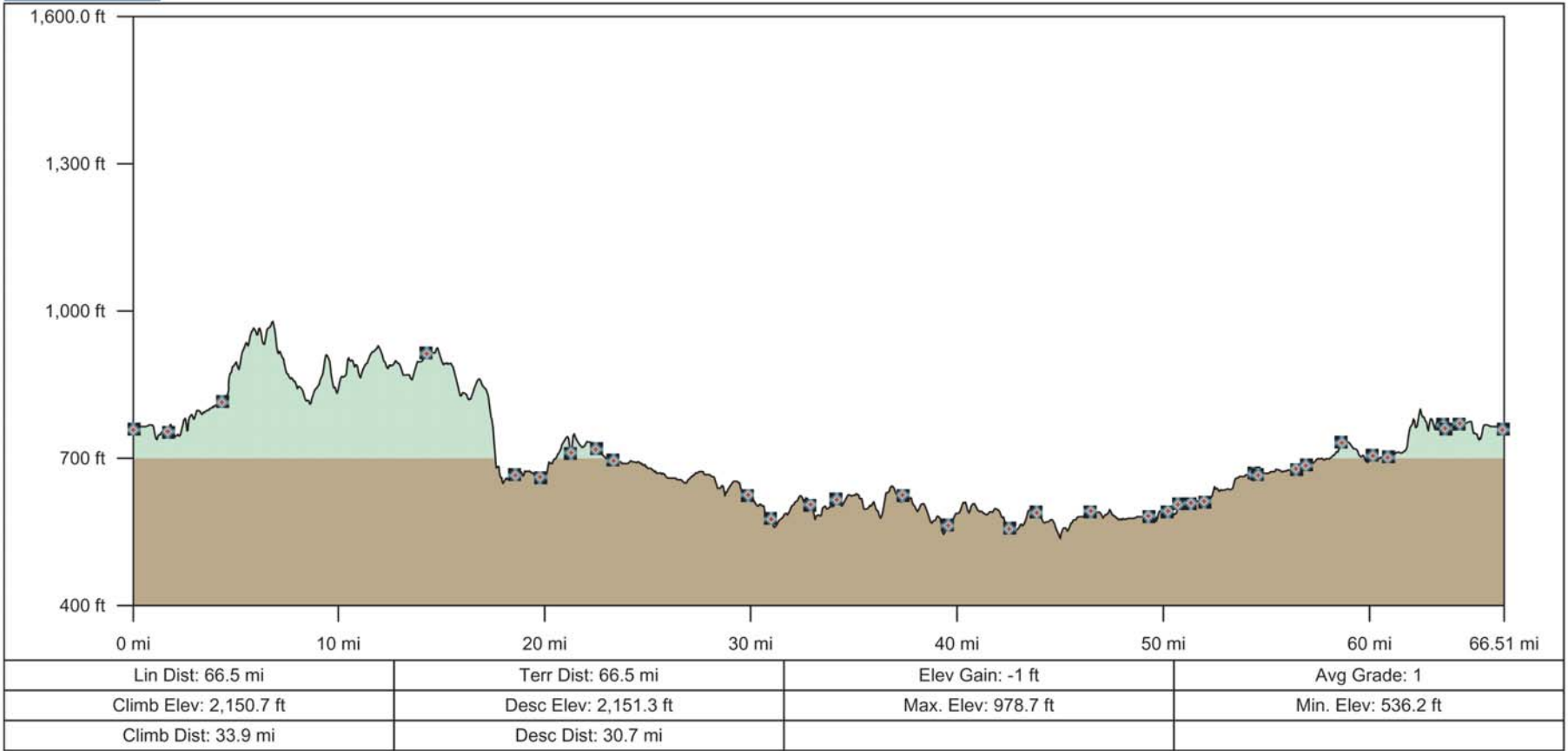


Data use subject to license.

© 2006 DeLorme. Topo USA® 6.0.

www.delorme.com

Mile	Instructions for Century (100 mi)	For
0.0	Depart near Selma on Retama Pkwy (West)	0.3 mi
0.3	Turn RIGHT (East) onto Lookout Rd	0.9 mi
1.2	Turn LEFT (North) onto (N) Evans Rd	7.3 mi
8.5	Turn RIGHT (North) onto TPC Parkway	3.1 mi
11.6	Turn RIGHT (North) on Bulverde Rd	2.1 mi
13.7	Keep STRAIGHT (Bear slightly RIGHT) on Smithson Valley Rd	5.8 mi
19.5	Turn LEFT (South-West) onto FM-1863	0.2 mi
19.7	Turn RIGHT (North) onto Stahl Ln	3.8 mi
23.5	Turn RIGHT (East) onto (W) SR-46	3.7 mi
27.2	Turn RIGHT (South-West) onto Smithson Valley Rd	5.2 mi
32.4	Turn LEFT (South-East) onto FM-1863	11.6 mi
44.0	Turn RIGHT (South) onto Krueger Canyon Rd	3.6 mi
Caution: Krueger Canyon Rd has VERY STEEP descent just prior to passing under RR bridge		
47.7	After passing under RR bridge, Turn RIGHT to stay on Krueger Canyon Rd	0.6 mi
48.3	Turn LEFT (East) onto FM-482	1.2 mi
49.5	Turn RIGHT (South) onto S Solms Rd	0.6 mi
Caution: At 49.7 mi – Cross OVER IH 35		
50.1	Road name changes to Morningside Dr at approx 90 degree LEFT turn in road	0.9 mi
51.0	Turn RIGHT (South) onto CR-376A [Ron Rd]	1.2 mi
52.2	Turn RIGHT (West) onto CR-376 [Green Valley Rd]	0.8 mi
53.1	Turn LEFT (South) onto Creek Rd	1.4 mi
54.5	Road name changes to CR-359 [Creek Rd]	2.1 mi
56.6	Turn LEFT (East) onto CR-354 [Youngsford Rd]	0.9 mi
57.5	Turn RIGHT (South) onto CR-357 [Hard Luck Rd]	2.2 mi
59.6	Turn LEFT (East) onto FM-78	1.1 mi
60.7	Turn RIGHT (South) onto CR-307 [Pioneer Rd]	1.9 mi
62.7	Turn LEFT (North-East) onto CR-314 [Schumann Rd]	2.4 mi
65.0	Bear RIGHT (East) onto FM-78	0.1 mi
65.1	Turn RIGHT (South) onto FM-725	1.2 mi
66.3	Turn RIGHT (West) onto CR-312 [Stagecoach Rd]	2.9 mi
69.2	Turn LEFT (South) onto CR-309 [Nickerson Farms Rd]	1.0 mi
70.2	Cross under IH 35 - Keep straight - Road name changes to FM-775 [CR-309]	8.1 mi
77.3	Turn RIGHT (North-West) onto Albrecht [CR-412B]	0.3 mi
77.6	Turn RIGHT (North) onto CR-415 [Linne Rd]	1.4 mi
79.0	Turn LEFT (West) onto CR-315 [S Santa Clara Rd]	2.5 mi
81.5	Turn LEFT (West) onto CR-304 [Gin Rd]	2.9 mi
84.4	Turn RIGHT (North) onto CR-325 [Zuehl Rd]	1.6 mi
85.9	Keep RIGHT onto Ramp to cross over IH35	0.3 mi
86.2	Bear RIGHT (North) onto Zuehl Rd	0.1 mi
86.3	Turn LEFT (West) onto Bolton Rd [CR-308]	0.7 mi
87.1	Turn RIGHT (North) onto CR-327 [Haeckerville Rd]	2.4 mi
89.5	Turn RIGHT (East) onto CR-318 [Lower Seguin Rd]	0.2 mi
89.7	Turn LEFT (North) onto CR-327 [Haeckerville Rd]	1.8 mi
91.5	Turn LEFT (West) onto CR-320 [E Schaefer Rd]	0.5 mi
92.0	Turn RIGHT (North) onto CR-383 [S Main St]	1.7 mi
Caution: At 92.6 mi – Cross FM 78 (very busy trafficked road)		
93.7	Turn LEFT (West) onto W Borgfeld Rd [CR-384]	1.6 mi
95.3	At Shell Station, cross 3009 (Traffic light), keep STRAIGHT onto Elbel Rd	0.7 mi
95.9	Turn RIGHT (North) onto Schertz Pkwy	2.6 mi
98.7	Cross over IH 35 – keep Straight onto Enterprise Rd	0.8 mi
99.4	Turn LEFT (West) onto Lookout Rd	2.0 mi
101.4	Turn LEFT (South) onto Retama Pkwy	0.2 mi
101.6	Arrive Retama Park	



Data use subject to license.

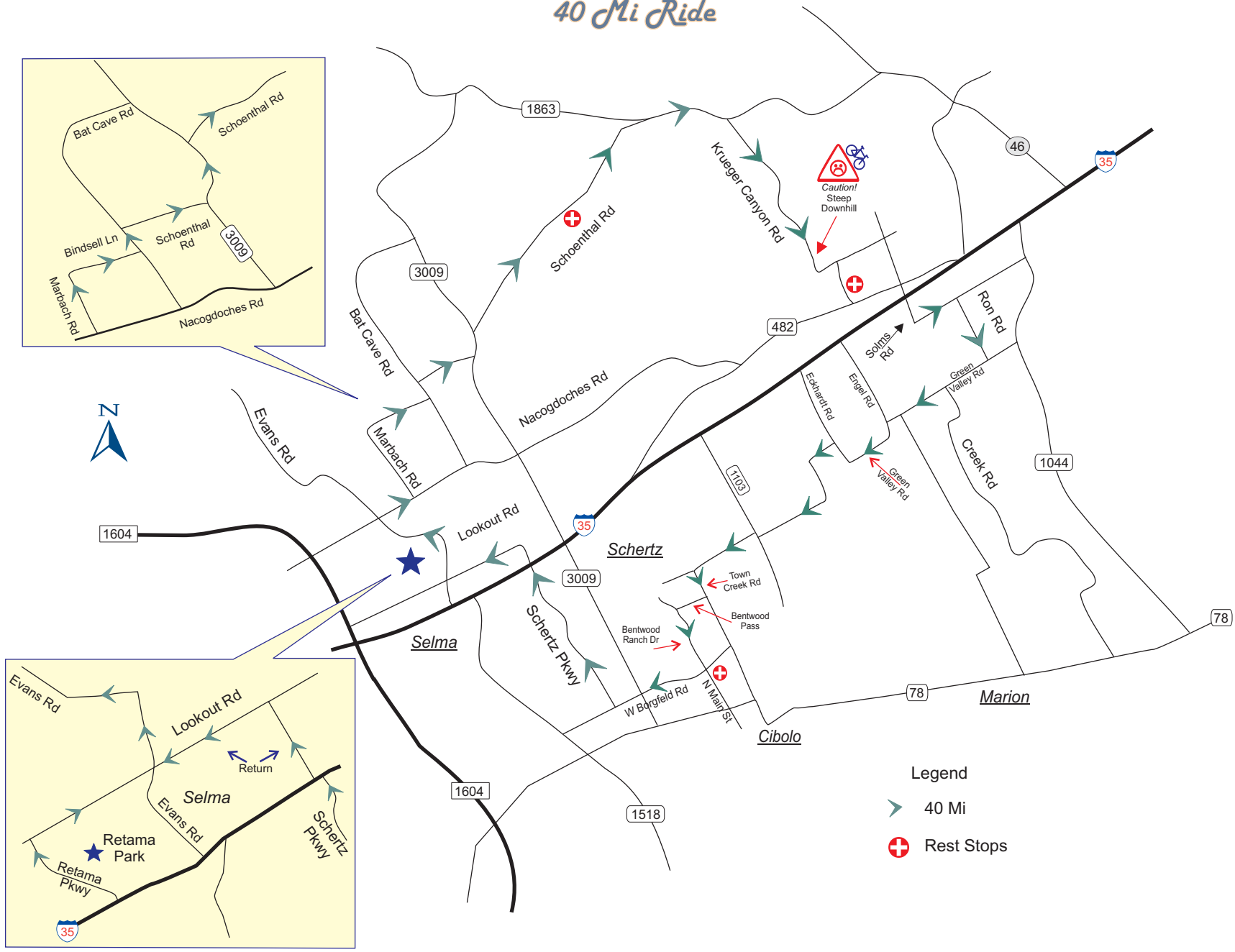
© 2006 DeLorme. Topo USA® 6.0.

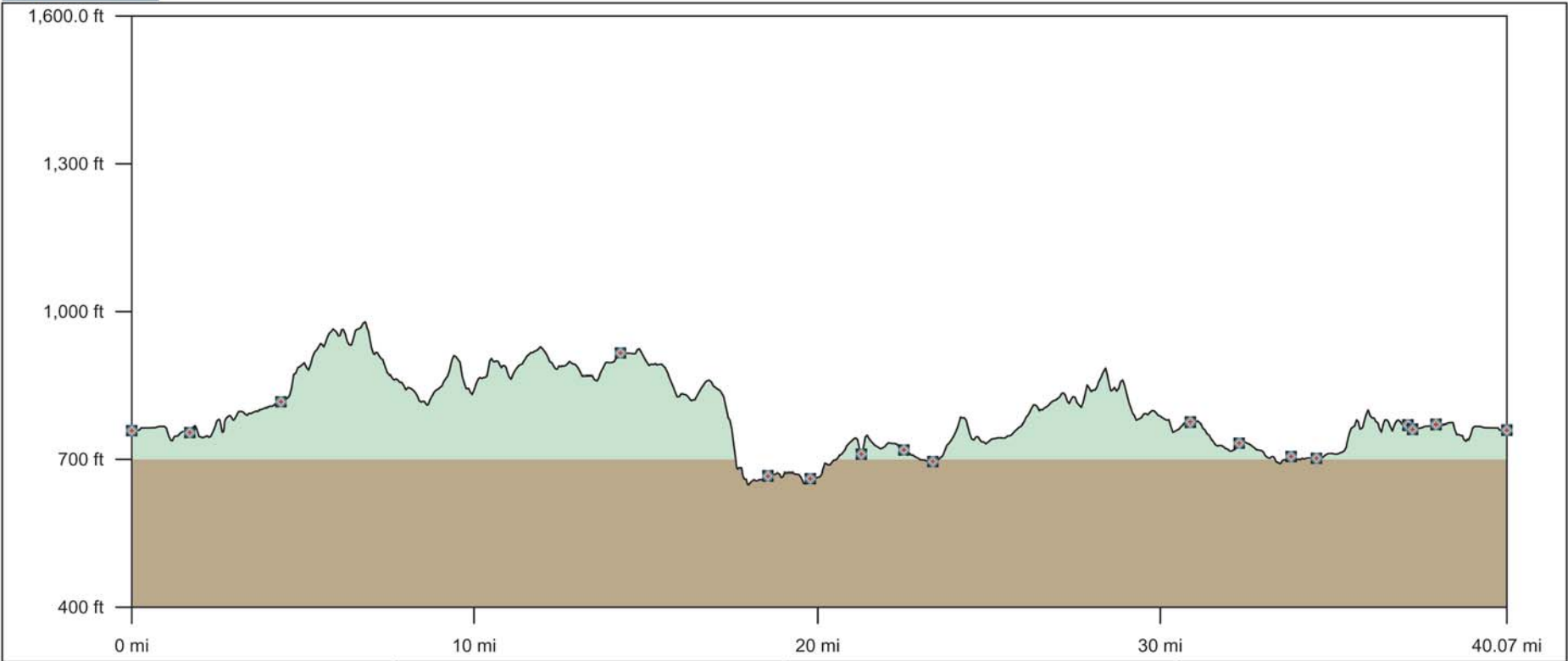
www.delorme.com

Mile	Instructions for Metric Century (100 Km)	For
0.0	Depart on Retama Pkwy (West)	0.3 mi
0.3	Turn RIGHT (East) onto Lookout Rd	0.9 mi
1.2	Turn LEFT (North) onto Evans Rd	1.5 mi
2.6	Turn RIGHT (North-East) onto Nacogdoches Rd (FM-2252)	0.6 mi
3.2	Turn LEFT onto Marbach Ln	1.2 mi
4.4	At 90 degree RIGHT turn, road name changes to Bindseil Ln	1.3 mi
5.7	Turn LEFT (North) onto Bat Cave Rd	0.4 mi
6.0	Turn RIGHT (North-East) onto Schoenthal Rd	0.9 mi
7.0	Turn LEFT (North) onto FM-3009	0.6 mi
7.6	Turn RIGHT (North-East) onto Schoenthal Rd	5.0 mi
12.5	Turn RIGHT (East) onto FM-1863	1.7 mi
14.2	Turn RIGHT (South) onto Krueger Canyon Rd	3.6 mi
Caution: Krueger Canyon Rd has VERY STEEP descent just prior to passing under RR bridge		
17.8	After passing under RR bridge, turn RIGHT (still Krueger Canyon Rd)	0.6 mi
18.5	Turn LEFT (East) onto FM-482	1.0 mi
18.6	Bear LEFT onto Old Hwy 81	0.1 mi
19.7	Turn RIGHT (South) onto S Solms Rd	0.6 mi
Caution: At 19.9 mi – Cross OVER IH 35		
20.3	Road name changes to Morningside Dr	0.9 mi
21.2	Turn RIGHT (South) onto Ron Rd	1.2 mi
22.4	Turn RIGHT (West) onto Green Valley Rd	0.8 mi
23.2	Turn LEFT (South) onto Creek Rd	1.4 mi
24.6	Road name changes to CR-359 [this is still Creek Rd]	2.1 mi
26.7	Turn LEFT (East) onto Youngsford Rd	0.9 mi
27.6	Turn RIGHT (South) onto Hard Luck Rd	2.2 mi
29.8	Turn LEFT (East) onto FM-78	1.1 mi
30.9	Turn RIGHT (South) onto Pioneer Rd	2.2 mi
33.1	Turn RIGHT (West) onto Stagecoach Rd	1.0 mi
34.0	Turn LEFT (South) onto Nickerson Farms Rd [CR-309]	1.0 mi
35.0	Cross under IH 10 - Keep straight - Road name changes to FM-775 [CR-309]	7.1 mi
42.1	Turn RIGHT (North-West) onto Albrecht [CR-412B]	0.3 mi
42.4	Turn RIGHT (North) onto CR-415 [Linne Rd]	1.4 mi
43.7	Turn LEFT (West) onto CR-315 [S Santa Clara Rd]	2.6 mi
46.3	Turn LEFT (West) onto CR-304 [Gin Rd]	2.8 mi
49.1	Turn RIGHT (North) onto CR-325 [Zuehl Rd]	1.6 mi
50.7	Keep RIGHT onto Ramp to cross over IH35	0.3 mi
51.0	Bear RIGHT (North) onto Zuehl Rd	0.1 mi
51.1	Turn LEFT (West) onto Bolton Rd [CR-308]	0.7 mi
51.8	Turn RIGHT (North) onto CR-327 [Haeckerville Rd]	2.4 mi
54.2	Turn RIGHT (East) onto CR-318 [Lower Seguin Rd]	0.2 mi
54.4	Turn LEFT (North) onto CR-327 [Haeckerville Rd]	1.8 mi
56.3	Turn LEFT (West) onto CR-320 [E Schaefer Rd]	0.5 mi
56.8	Turn RIGHT (North) onto CR-383 [S Main St]	1.7 mi
Caution: At 57.2 mi – Cross FM 78 (very busy trafficked road)		
58.5	Turn LEFT (West) onto W Borgfeld Rd [CR-384]	1.5 mi
60.0	At Shell Station, cross 3009, keep STRAIGHT onto Elbel Rd	0.7 mi
60.7	Turn RIGHT (North) onto Schertz Pkwy	2.6 mi
63.3	Cross over IH 35 – keep Straight onto Enterprise Rd	0.8 mi
64.1	Turn LEFT (West) onto Lookout Rd	2.0 mi
66.1	Turn LEFT (South) onto Retama Pkwy	0.2 mi
66.3	Arrive Retama Park	---

Fiesta Wildflower Ride

40 Mi Ride





Lin Dist: 40.1 mi	Terr Dist: 40.1 mi	Elev Gain: 1 ft	Avg Grade: 1
Climb Elev: 1,669.0 ft	Desc Elev: 1,668.2 ft	Max. Elev: 978.7 ft	Min. Elev: 648.2 ft
Climb Dist: 20.9 mi	Desc Dist: 18.9 mi		

Data use subject to license.

© 2006 DeLorme. Topo USA® 6.0.




www.delorme.com

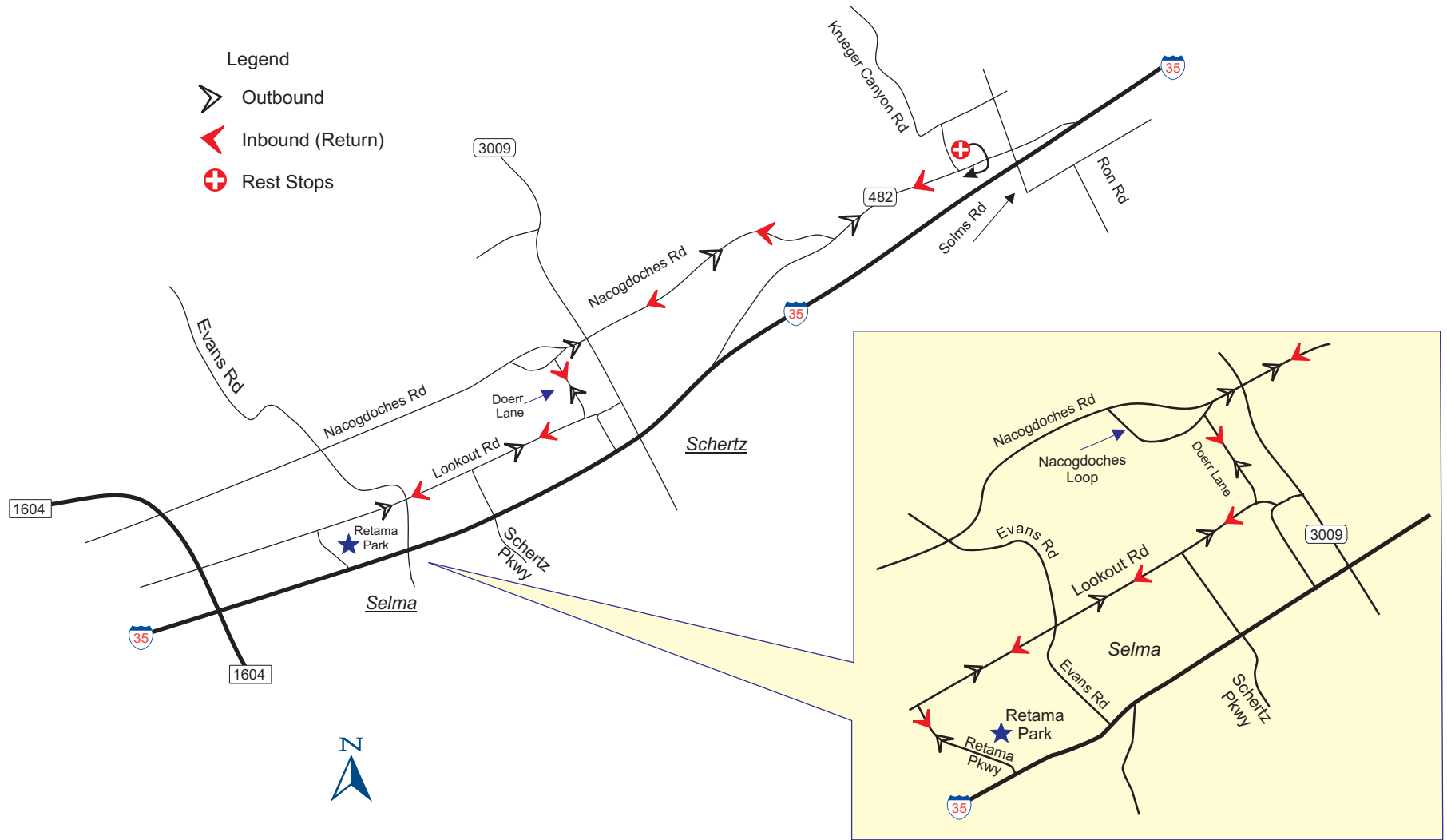
Mile	Instructions for 40 mi	For
0.0	Depart on Retama Pkwy (West)	0.3 mi
0.3	Turn RIGHT (East) onto Lookout Rd	0.9 mi
1.2	Turn LEFT (North) onto Evans Rd	1.5 mi
2.6	Turn RIGHT (North-East) onto Nacogdoches Rd (FM-2252)	0.6 mi
3.2	Turn LEFT onto Marbach Ln	1.2 mi
4.4	At 90 degree RIGHT turn, road name changes to Bindseil Ln	1.3 mi
5.7	Turn LEFT (North) onto Bat Cave Rd	0.4 mi
6.0	Turn RIGHT (North-East) onto Schoenthal Rd	0.9 mi
7.0	Turn LEFT (North) onto FM-3009	0.6 mi
7.6	Turn RIGHT (North-East) onto Schoenthal Rd	5.0 mi
12.5	Turn RIGHT (East) onto FM-1863	1.7 mi
14.2	Turn RIGHT (South) onto Krueger Canyon Rd	3.6 mi
Caution: Krueger Canyon Rd has VERY STEEP descent just prior to passing under RR bridge		
17.8	After passing under RR bridge, turn RIGHT (still Krueger Canyon Rd)	0.6 mi
18.5	Turn LEFT (East) onto FM-482	1.0 mi
18.6	Bear LEFT onto Old Hwy 81	0.1 mi
19.7	Turn RIGHT (South) onto S Solms Rd	0.6 mi
Caution: At 19.9 mi – Cross OVER IH 35		
20.3	Road name changes to Morningside Dr	0.9 mi
21.2	Turn RIGHT (South) onto Ron Rd	1.2 mi
22.4	Turn RIGHT (West) onto Green Valley Rd	8.2 mi
30.7	Turn LEFT (South) onto Town Creek Rd	0.7 mi
31.4	Turn RIGHT onto Bentwood Pass Rd	0.2 mi
31.6	Turn LEFT onto Bentwood Ranch Dr	0.8 mi
32.4	Bear RIGHT (West) onto Borgfeld Rd	1.3 mi
33.7	Cross FM 3009, Road name changes to Elbel Rd	0.7 mi
34.4	Turn RIGHT (North) onto Schertz Pkwy -- continue to cross over IH 35	2.6 mi
37.0	Cross over IH 35 – keep Straight onto Enterprise Rd	0.8 mi
37.8	Turn LEFT (West) onto Lookout Rd	2.0 mi
39.8	Turn LEFT (South) onto Retama Pkwy	0.2 mi
39.9	Arrive Retama Park	--

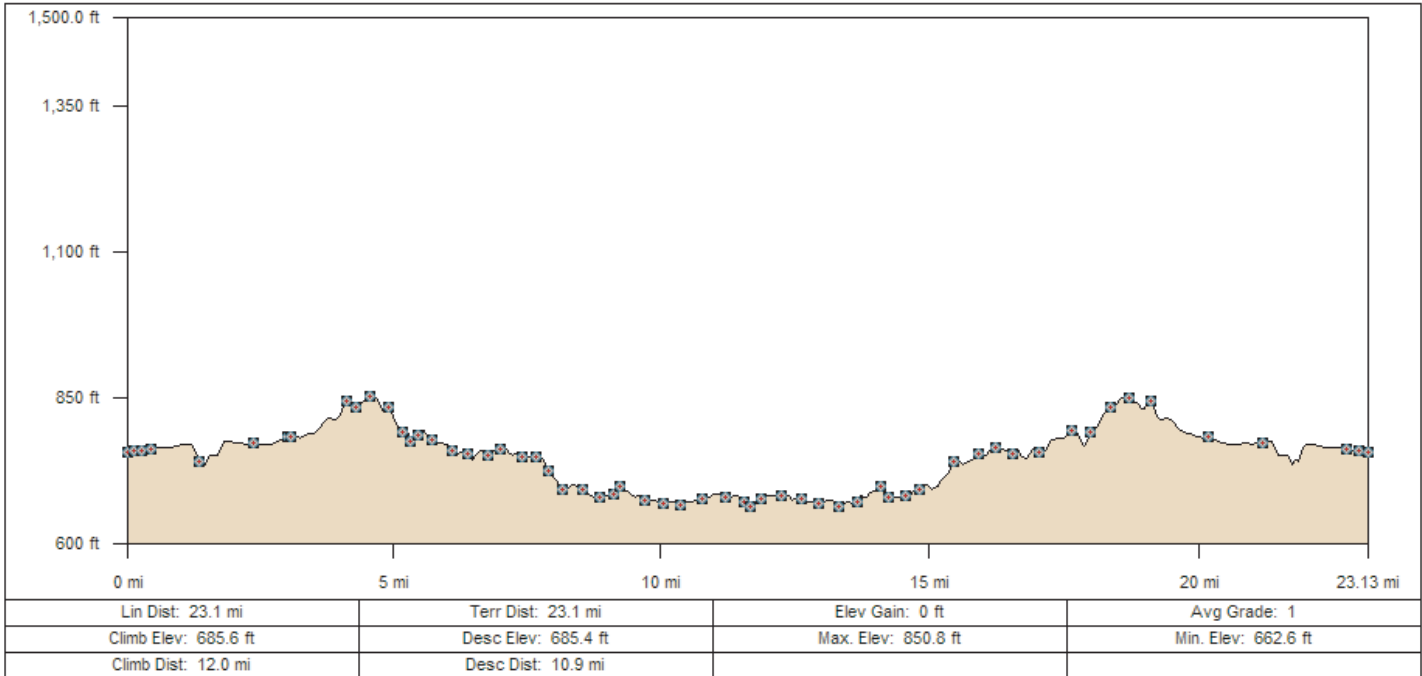
Fiesta Wildflower Ride

23 Mi Rides

Legend

-  Outbound
-  Inbound (Return)
-  Rest Stops





Data use subject to license.
 © DeLorme. Topo USA® 8.
 www.delorme.com

Mile	Instructions for 23 mile	For
0.0	Depart from Retama Pkwy	0.3 mi
0.3	Turn RIGHT (East) onto Lookout Rd	2.6 mi
2.9	Turn LEFT (North) onto Doerr Ln	1.1 mi
4.0	Turn RIGHT (East) onto Nacogdoches Loop	175 yds
4.1	Turn RIGHT (East) onto FM-2252 (Nacogdoches Rd)	5.1 mi
9.2	Turn LEFT (East) onto FM-482	2.4 mi
Turnaround at Solms Park		
11.6	Return West on FM-482 (Turn RIGHT out of Solms Park road)	2.4 mi
14.0	Turn RIGHT (North) onto Old Nacogdoches Rd	5.1 mi
19.1	Turn LEFT (West) onto Nacogdoches Loop	175 yds
19.2	Turn LEFT (South) onto Doerr Ln	1.1 mi
20.3	Turn RIGHT (East) onto Lookout Rd	2.6 mi
22.9	Turn LEFT (East) onto Retama Pkwy	0.3 mi
23.2	Arrive near Selma	